

Appendix A: Concept Corridor Maps

Figure 1: 63rd Avenue / Zane Concept Corridor Map

Figure 2: 66th Street Concept Corridor Map

Figure 3: Bloomington / Lyndale N Concept Corridor Map

Figure 4: Broadway Concept Corridor Map

Figure 5: Franklin / Grand / 3rd Street Concept Corridor Map

Figure 6: Johnson / Lyndale S Concept Corridor Map

Figure 7: Lowry Concept Corridor Map

Figure 8: Nicollet Concept Corridor Map

Figure 9: Payne / Westminster Concept Corridor Map

Figure 10: Randolph / East 7th Concept Corridor Map

Figure 11: West 7th Concept Corridor Map

Figure 1: 63rd Avenue / Zane Concept Corridor Map

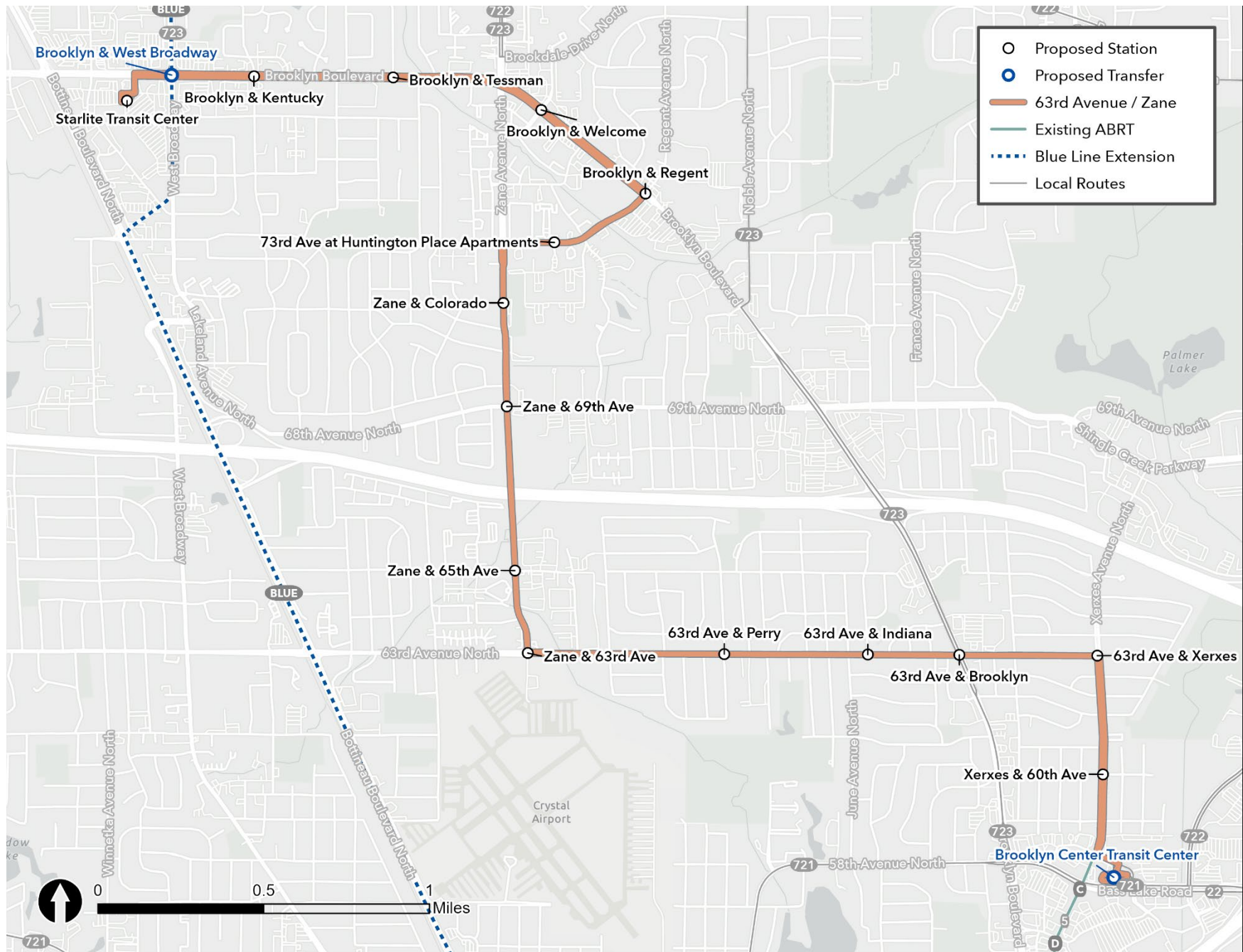


Figure 2: 66th Street Concept Corridor Map

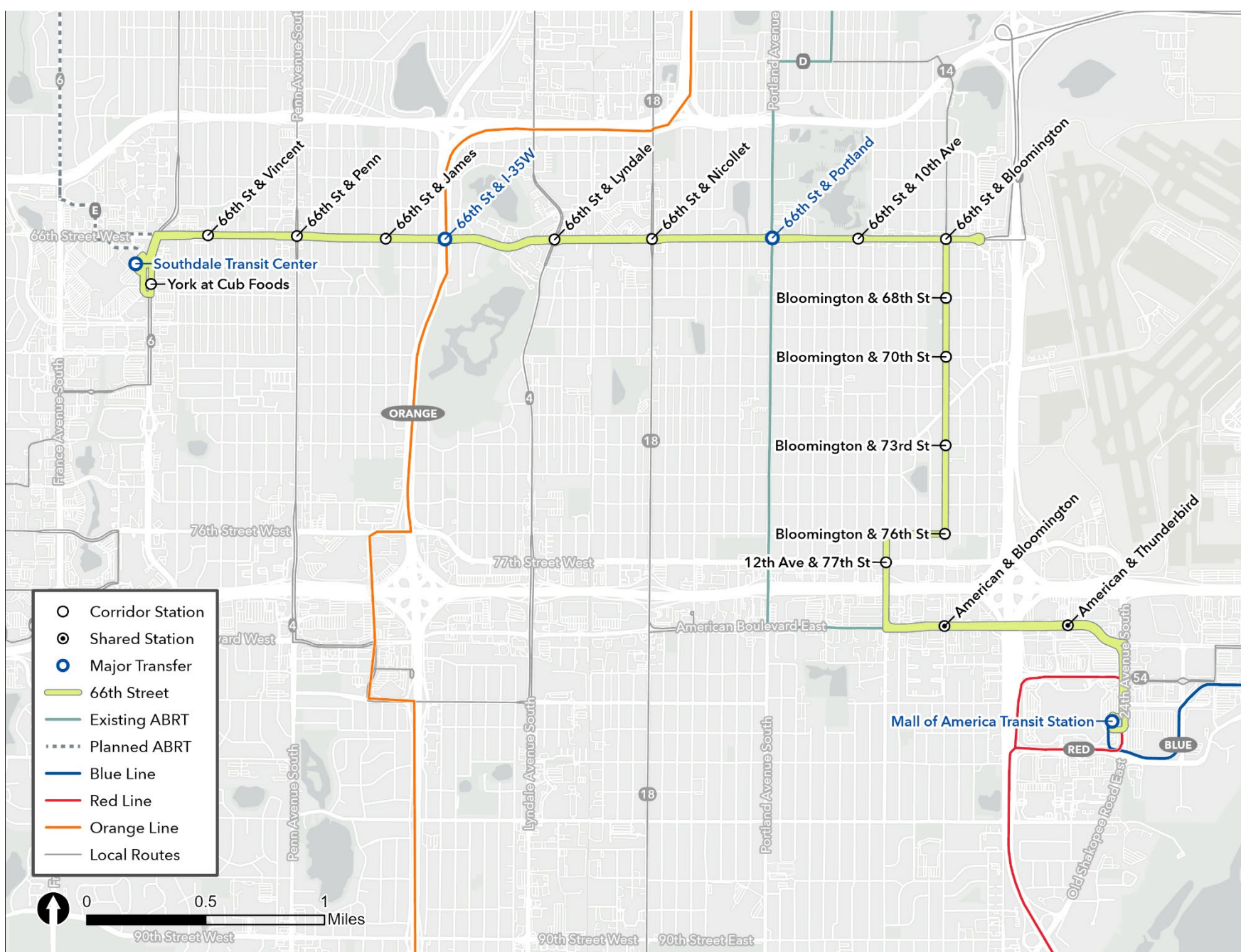


Figure 3: Bloomington / Lyndale N Concept Corridor Map

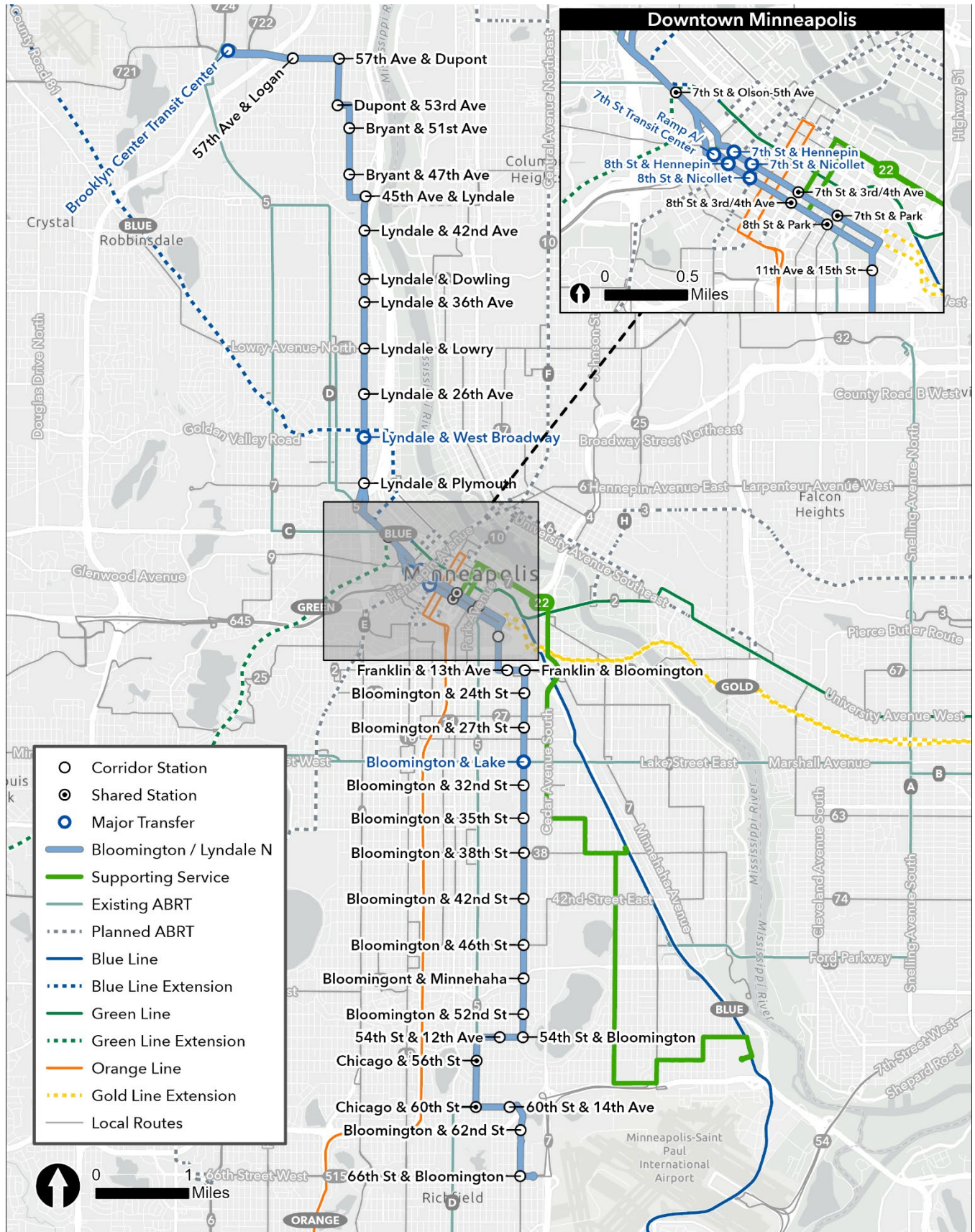


Figure 4: Broadway Concept Corridor Map

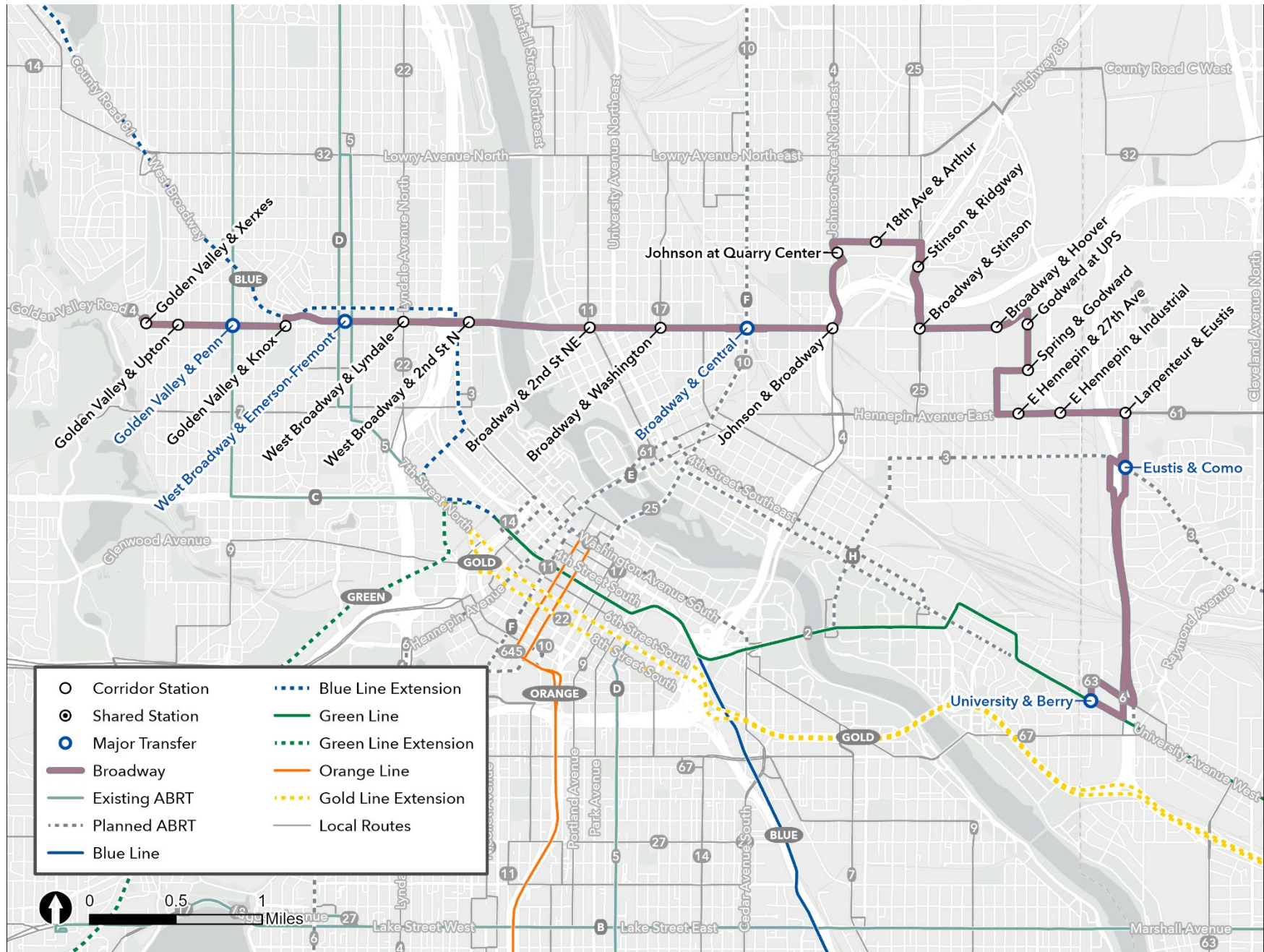


Figure 5: Franklin / Grand / 3rd Street Concept Corridor Map

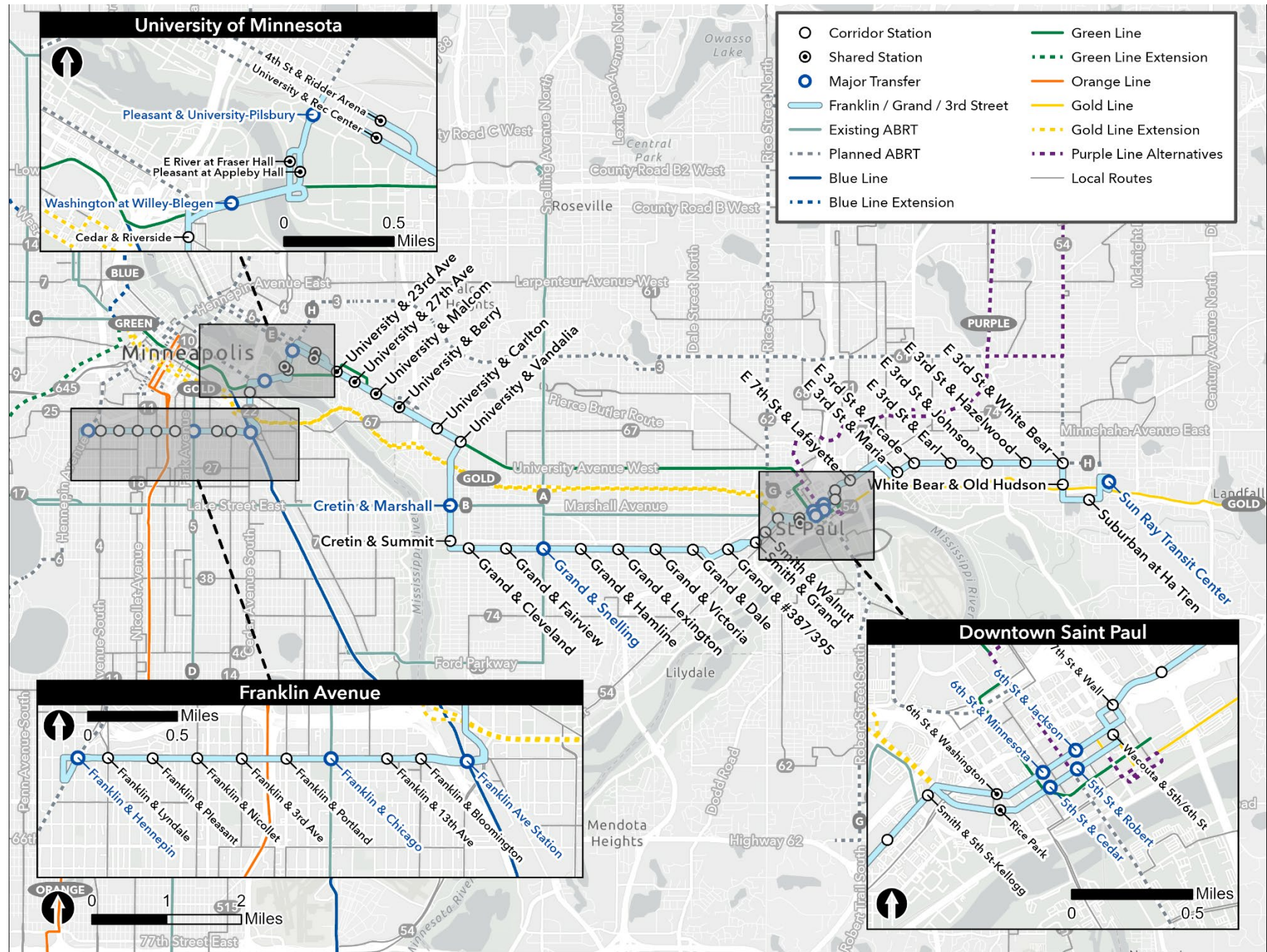


Figure 6: Johnson / Lyndale S Concept Corridor Map

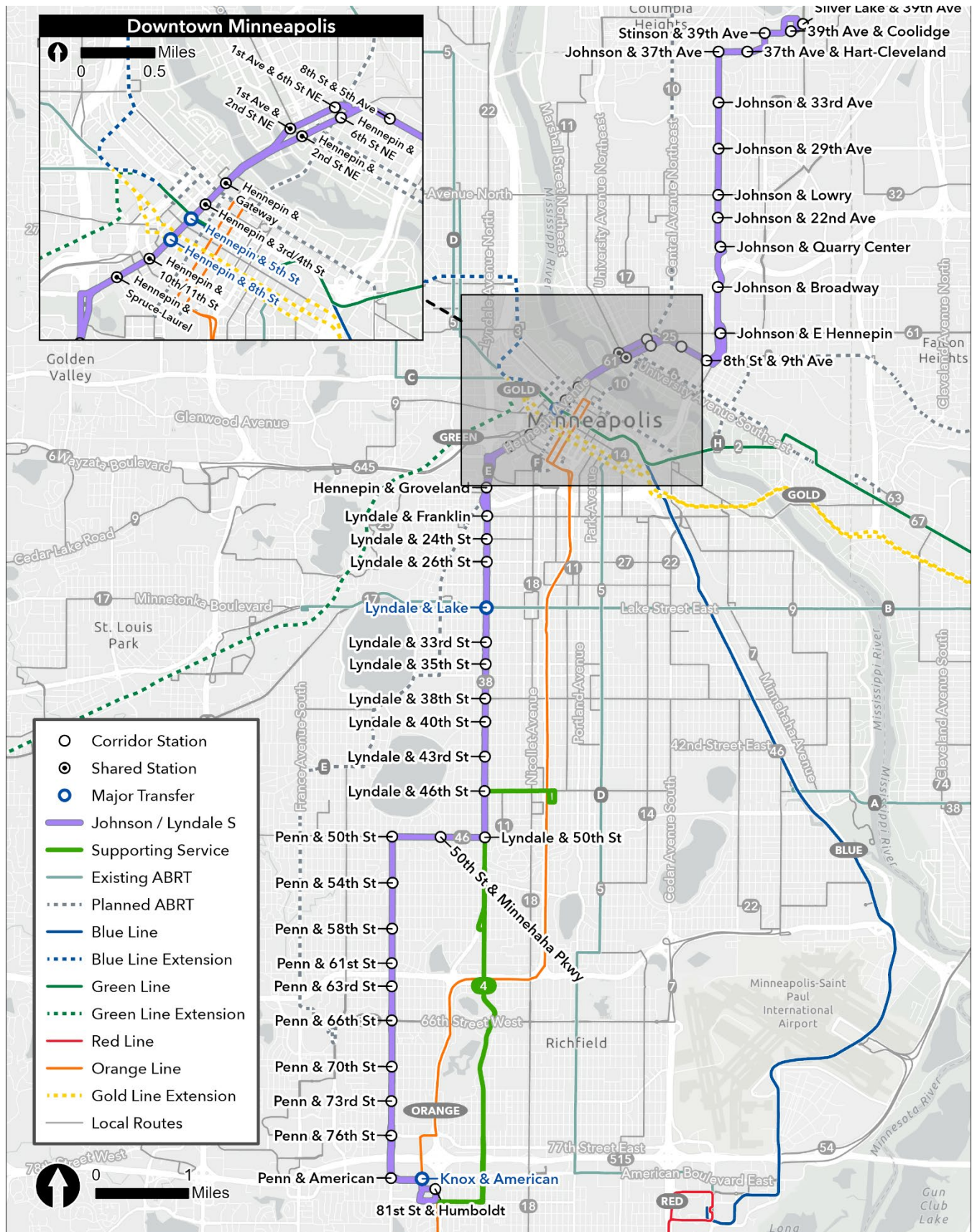
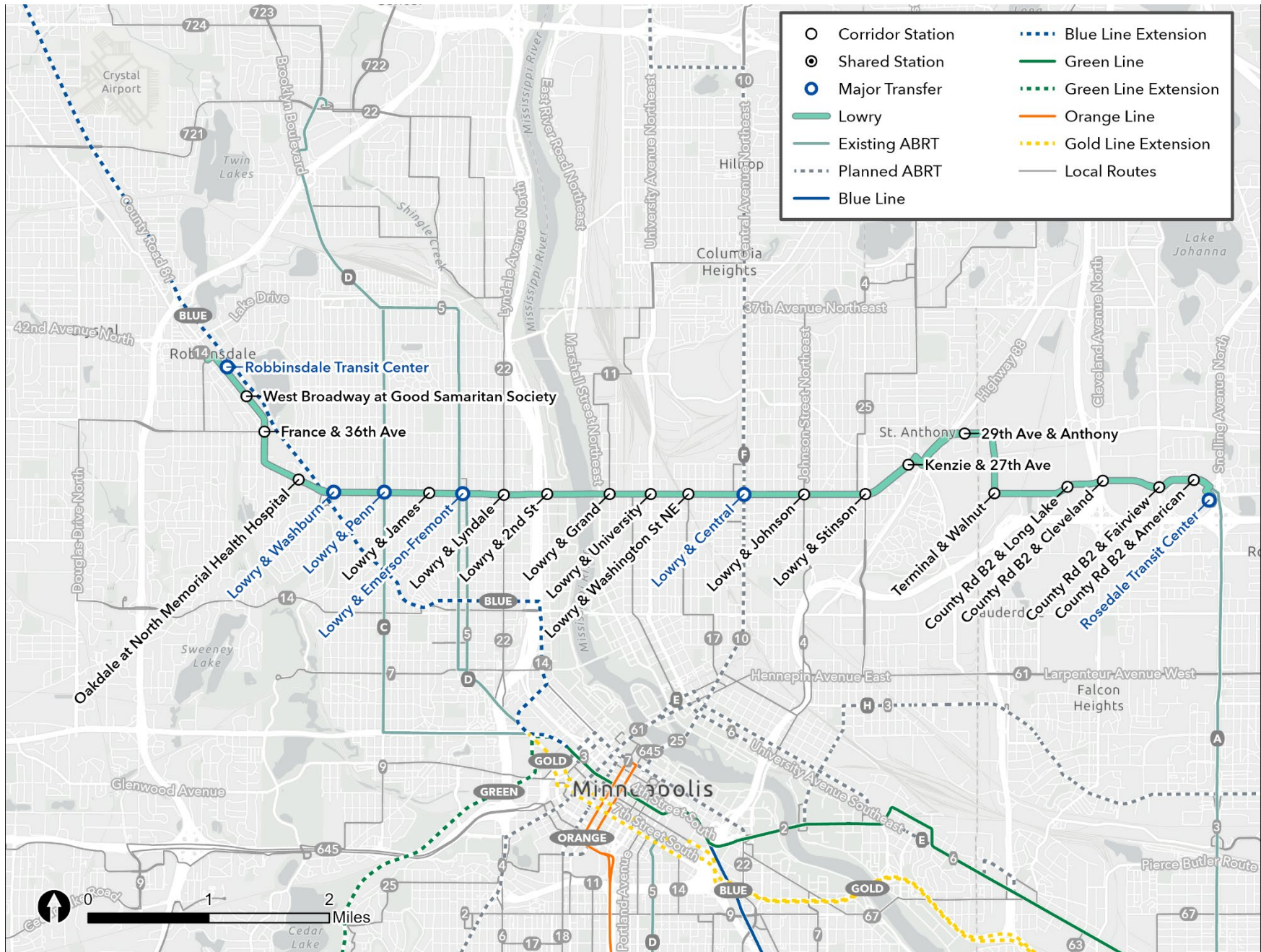


Figure 7: Lowry Concept Corridor Map



Downtown Minneapolis

0 0.5 Miles

Nicollet Mall & 3rd St-Washington
Nicollet Mall & 5th St
Nicollet Mall & 7th St
Nicollet Mall & 9th St
Nicollet Mall & 11th St
Nicollet Mall & Alice Rainville
Nicollet & 15th St

St. Louis Park
Excelsior Boulevard
Vernon Avenue
50th Street West
France Avenue South
Penn Avenue South
66th Street West
16th Street West
90th Street West
98th Street West
Lyndale Avenue South
Portland Avenue South
2nd Ave & American

Minneapolis
Nicollet & Franklin
Nicollet & 24th St
Nicollet & 27th St
Nicollet & Lake
Nicollet & 33rd St
Nicollet & 35th St
Nicollet & 38th St
Nicollet & 40th St
Nicollet & 43rd St
Nicollet & 46th St
Nicollet & 50th St
Nicollet & Diamond Lake
Nicollet & 58th St
Nicollet & 60th St
Nicollet & 66th St
Richfield
Nicollet & 70th St
Nicollet & 73rd St
Nicollet & 77th St
Nicollet & American

Minneapolis-Saint Paul International Airport
Long Meadow Lake
Fort Snelling State Park
Black Dog Lake
Stable Memorial Highway

Legend:

- Corridor Station
- ⊙ Shared Station
- ⦿ Major Transfer
- Nicollet
- Supporting Service
- Existing ABRT
- Planned ABRT
- Blue Line
- Blue Line Extension
- Green Line
- Green Line Extension
- Red Line
- Orange Line
- Gold Line Extension
- Local Routes

0 1 Miles

Figure 9: Payne / Westminster Concept Corridor Map

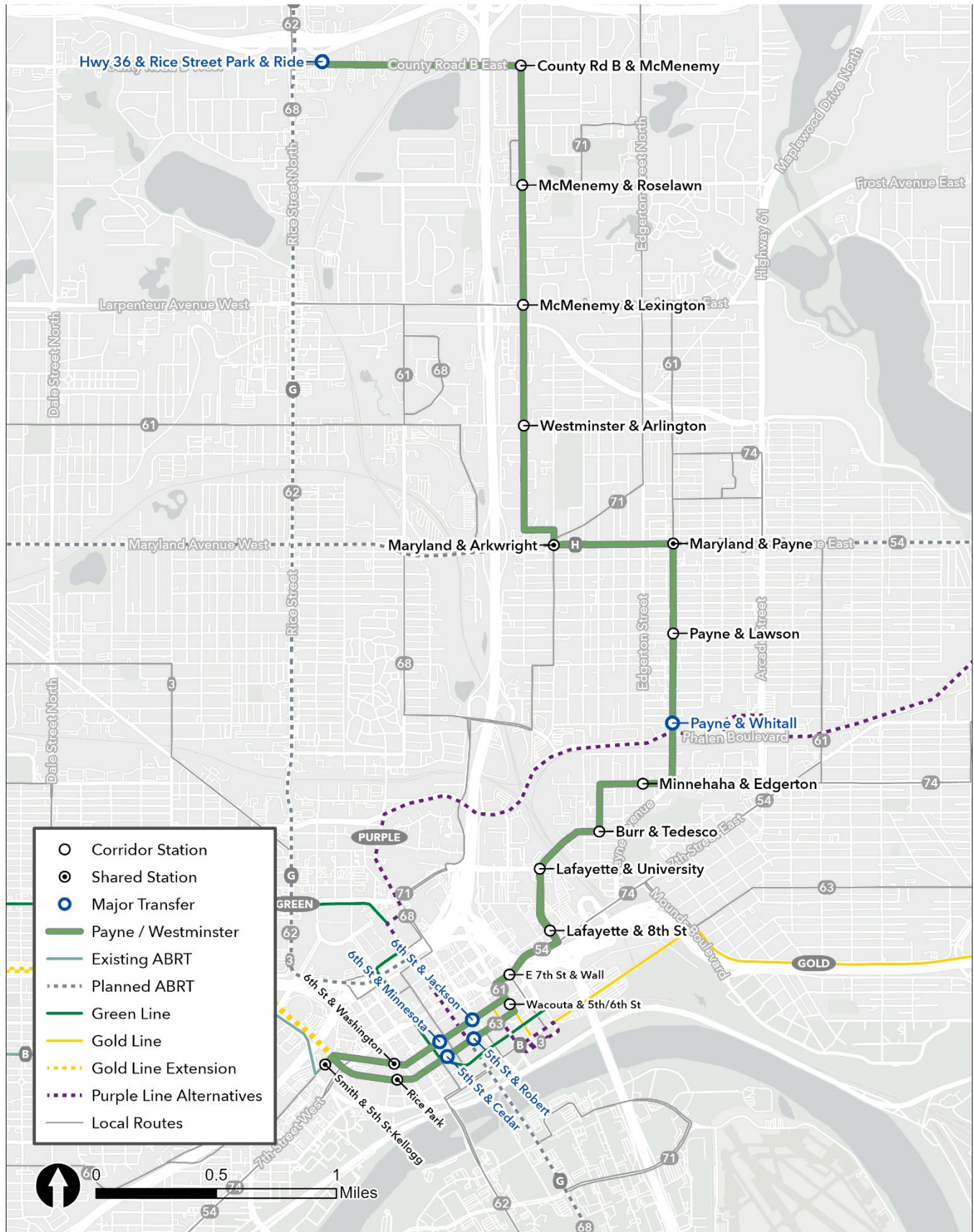


Figure 10: Randolph / East 7th Concept Corridor Map

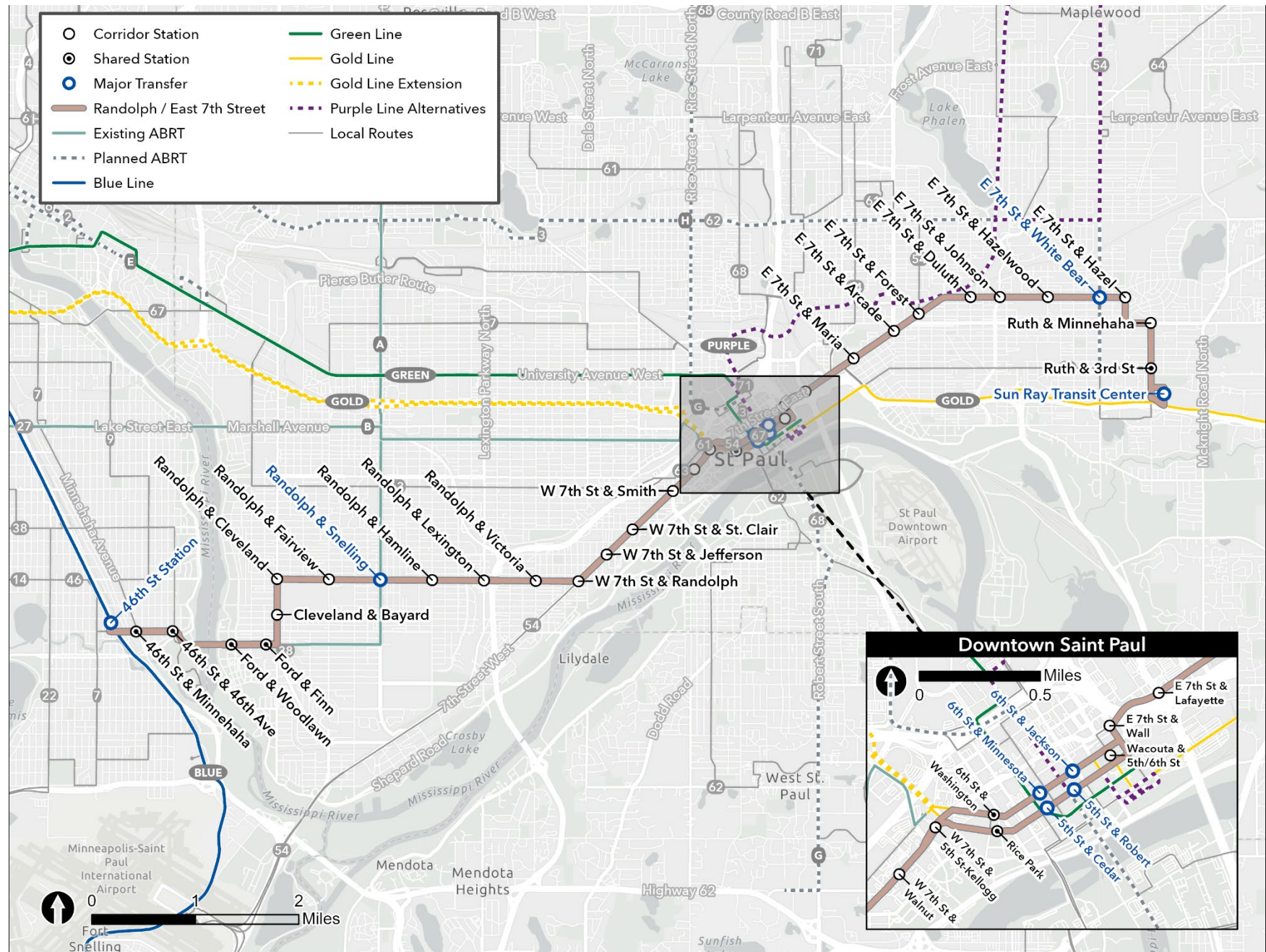


Figure 11: West 7th Concept Corridor Map

